











**Key**

-  Retained trees and hedges
-  Primary vehicular, pedestrian and cycle route
-  Shared surface for all modes of transport
-  Pedestrian and cycle route only
-  Highway swale/filter drain
-  Proposed affordable housing
-  Public Open Space
-  Surface Water Attenuation Ponds